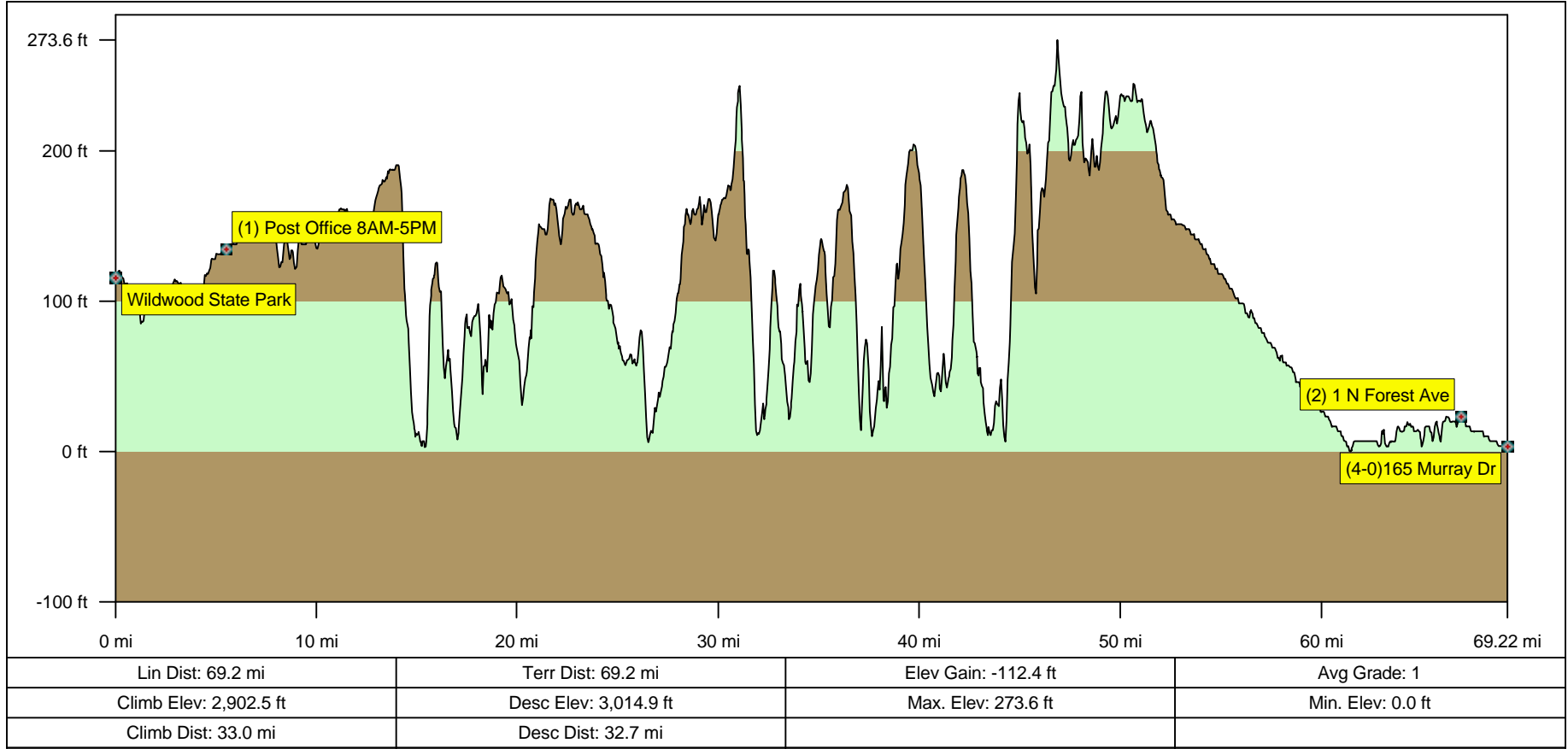


Step	Time	Turn		Road	For Distance
1	8:30 AM	Start	at	Wildwood State Park	
2	8:30 AM	Go straight (SSE)	on	Hulse Landing Rd	0.52
3	8:32 AM	Turn right (WSW)	on to	Sound Ave	1.10
4	8:38 AM	Go straight (W)	on to	SR 25A (Sound Ave)	3.87
5	8:53 AM	Go straight (W)	on	SR 25A / N Country Rd / Main St	19.65
6	10:30 AM	Turn right (W)	on to	SR 25 (E Main St)	1.30
7	10:36 AM	Break		Smithtown	0.00
8	11:06 AM	Keep right (NNW)	on to	SR 25A / Saint Johnland Rd / E Main St / N Hempstead Tpke	21.57
9	12:46 PM	Turn left (S)	on to	SR 106 (Jericho Oyster Bay Rd)	5.46
10	1:13 PM	Break		Hicksville	0.00
11	1:43 PM	Continue	on to	SR 106 (Jericho Oyster Bay Rd)	5.46
12	2:09 PM	Go straight (S)	on to	Newbridge Rd	2.11
13	2:20 PM	Turn right (WSW)	on to	Merrick Rd	5.62
14	2:48 PM	Turn right (NNE)	on to	N Forest Ave	0.01
15	2:48 PM	Stop	at	1 N Forest Ave	0
16	3:48 PM	Go straight (SSW)	on	N Forest Ave / S Forest Ave	0.43
17	3:50 PM	Turn left (SE)	on to	Lincoln Ave	0.21
18	3:51 PM	Go straight (SSW)	on to	Long Beach Rd	0.37
19	3:53 PM	Keep right (SSW)	on to	Lincoln Ave (Lower Lincoln Ave)	0.43
20	3:55 PM	Go straight (S)	on to	Fulton Ave	0.74
21	3:59 PM	Turn right (WSW)	on to	Murray Dr	0.1
22	3:59 PM	Finish	at	(4-0)165 Murray Dr	

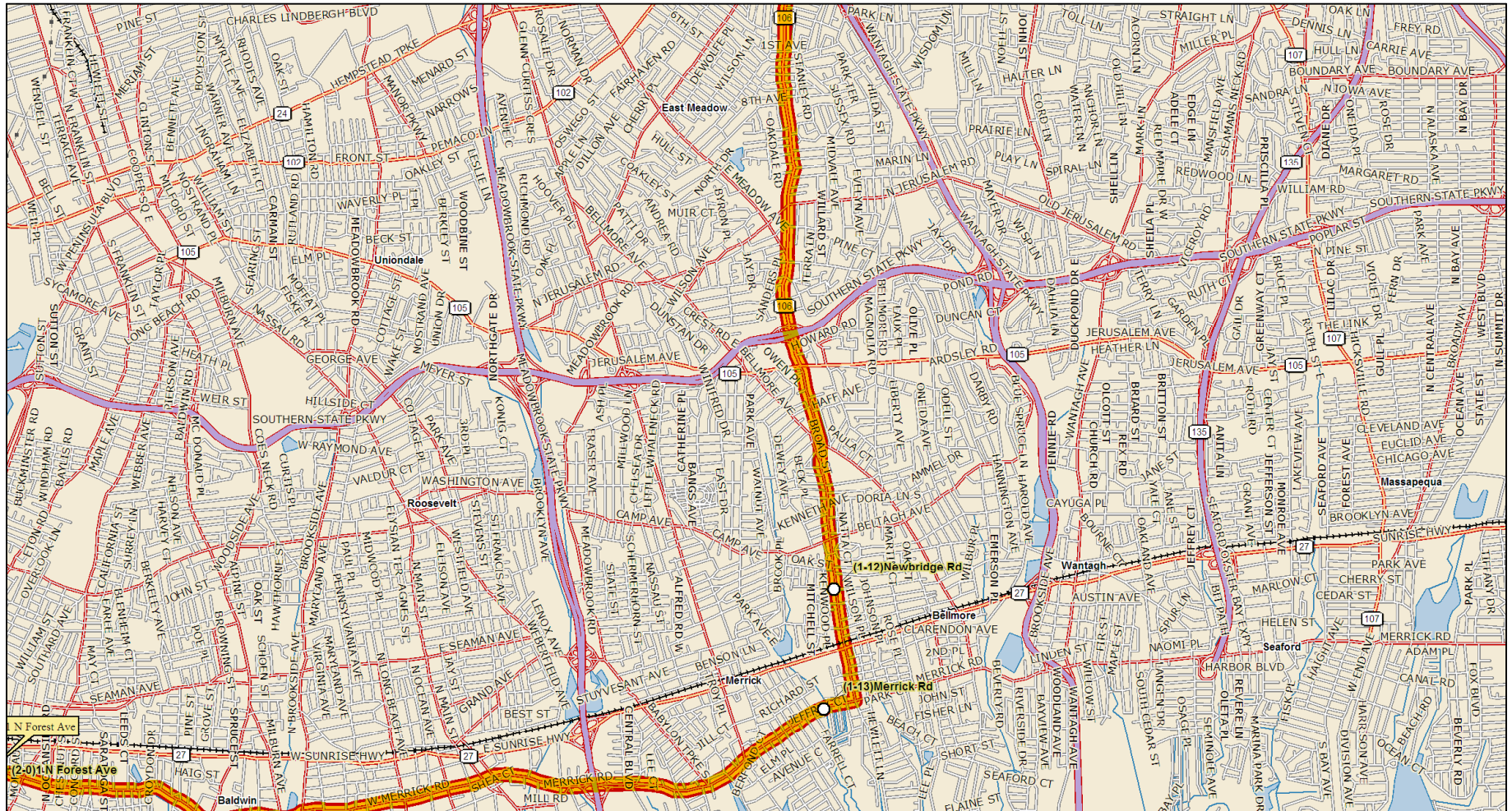
Step	For Time	Total Time	Total Distance
1			
2	0:02:34	0:02:34	0.52
3	0:05:28	0:08:02	1.62
4	0:15:27	0:23:29	5.49
5	1:36:43	2:00:12	25.14
6	0:05:54	2:06:06	26.44
7	0:30:00	2:36:06	26.44
8	1:40:26	4:16:32	48.01
9	0:26:40	4:43:13	53.47
10	0:30:00	5:13:13	53.47
11	0:26:40	5:39:53	58.93
12	0:10:24	5:50:17	61.04
13	0:27:59	6:18:16	66.66
14	0:00:02	6:18:18	66.67
15	1:00:00	7:18:18	66.67
16	0:02:06	7:20:24	67.10
17	0:01:01	7:21:25	67.31
18	0:01:51	7:23:16	67.68
19	0:02:09	7:25:25	68.11
20	0:03:42	7:29:07	68.85
21	0:00:29	7:29:36	68.95
22			



Data use subject to license.

© 2006 DeLorme. Topo USA® 6.0.

www.delorme.com

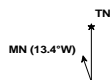


	Dist	Turn	Road	Exit	Total Time	Total Dist
		Turn left (S)	on to SR 106 (Jericho Oyster Bay Rd)		03:46:32	48.02 mi
in	10.92 mi	Go straight (S)	on to Newbridge Rd		04:39:53	58.94 mi
in	2.11 mi	Turn right (WSW)	on to Merrick Rd		04:50:17	61.04 mi

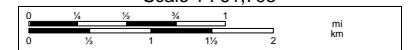
Data use subject to license.

© 2006 DeLorme. Topo USA® 6.0.

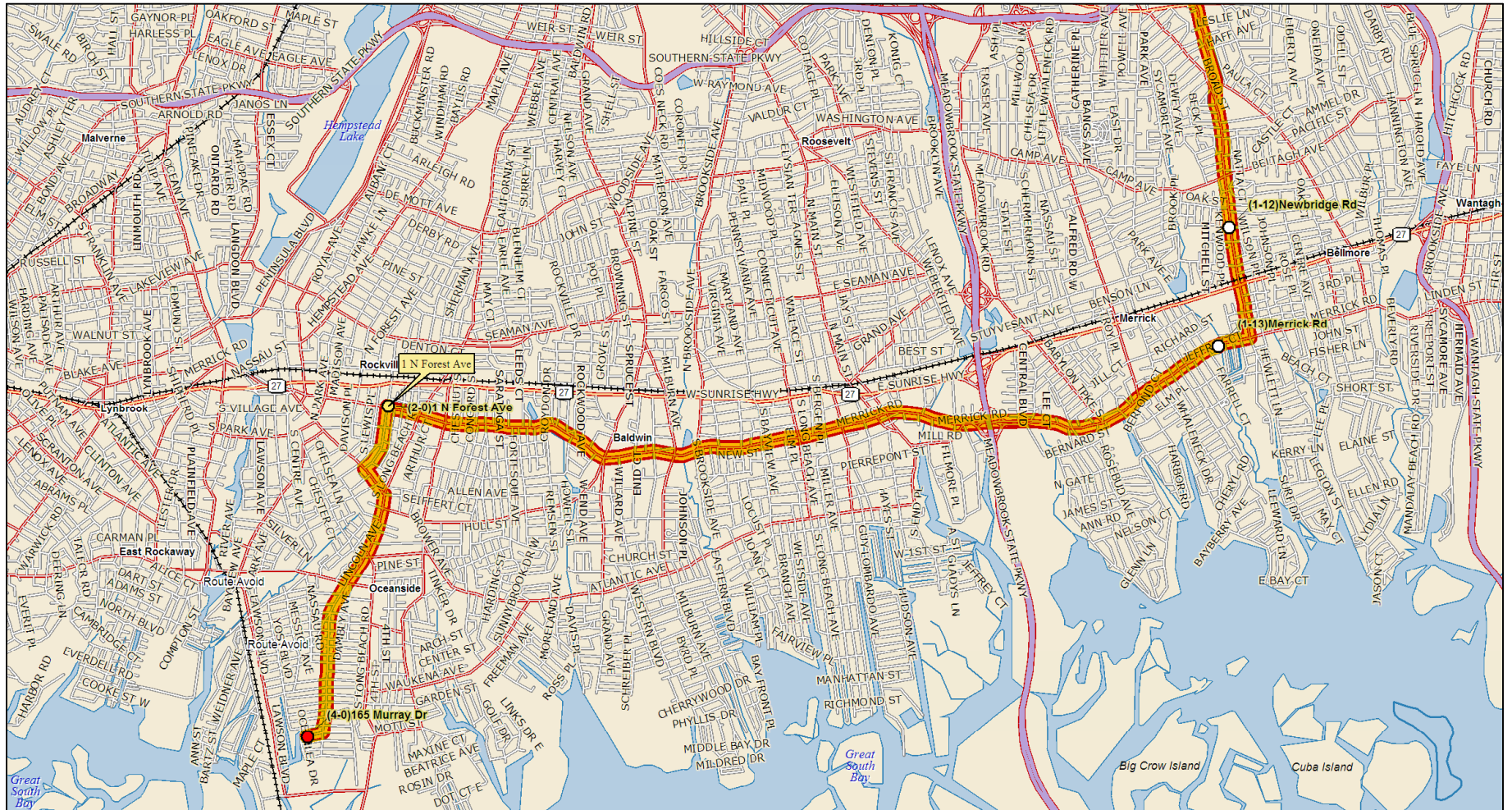
www.delorme.com



Scale 1 : 61,795



1" = 5,149.5 ft

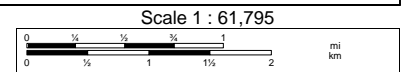
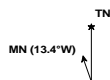


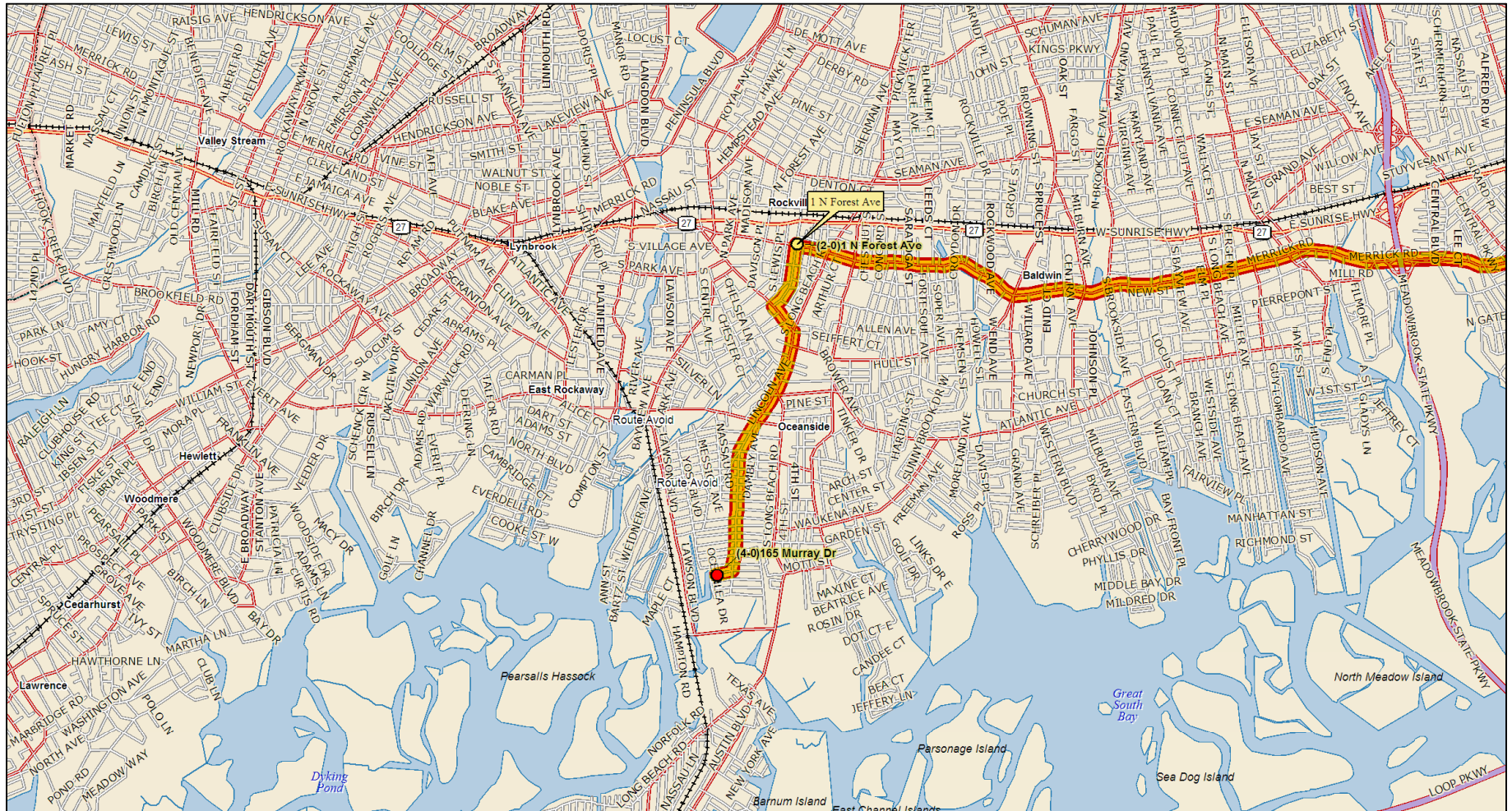
	Dist	Turn	Road	Exit	Total Time	Total Dist
		Turn right (WSW)	on to Merrick Rd		04:50:17	61.04 mi
	in 1.99 mi	Go straight (W)	on to E Merrick Rd		05:00:10	63.03 mi
	in 0.49 mi	Go straight (WSW)	on to Merrick Rd		05:02:36	63.52 mi
	in 0.09 mi	Go straight (W)	on to W Merrick Rd		05:03:02	63.61 mi
	in 1.07 mi	Keep right (W)	on to Merrick Rd		05:08:23	64.68 mi
	in 1.98 mi	Turn right (NNE)	on to N Forest Ave		05:18:16	66.67 mi
📍	in 0.01 mi	Stop	at 1 N Forest Ave		05:18:18	66.67 mi
		Go straight (SSW)	on to N Forest Ave		05:18:18	66.67 mi
	in 0.01 mi	Go straight (SSW)	on to S Forest Ave		05:18:20	66.68 mi

Data use subject to license.

© 2006 DeLorme. Topo USA® 6.0.

www.delorme.com





	Dist	Turn		Road	Exit	Total Time	Total Dist
		Go straight (SSW)	on to	S Forest Ave		05:18:20	66.68 mi
	in 0.42 mi	Turn left (SE)	on to	Lincoln Ave		05:20:24	67.10 mi
	in 0.21 mi	Go straight (SSW)	on to	Long Beach Rd		05:21:25	67.31 mi
	in 0.37 mi	Keep right (SSW)	on to	Lincoln Ave (Lower Lincoln Ave)		05:23:16	67.68 mi
	in 0.43 mi	Go straight (S)	on to	Fulton Ave		05:25:25	68.11 mi
	in 0.74 mi	Turn right (WSW)	on to	Murray Dr		05:29:07	68.85 mi
	in 0.10 mi	Finish	at	(4-0)165 Murray Dr		05:29:36	68.95 mi

Total Time: 05:29:36 Total Distance: 68.95 mi

Data use subject to license.

© 2006 DeLorme. Topo USA® 6.0.

www.delorme.com

